

RESOLUTION 2024- 154

A RESOLUTION OF THE BOARD OF COUNTY COMMISSIONERS, OF NASSAU COUNTY, FLORIDA, APPROVING THE 2020 FEDERAL HIGHWAY ADMINISTRATION ADJUSTED URBAN AREA BOUNDARY FOR NASSAU COUNTY'S URBAN AREA, FLORIDA, AND FUNCTIONAL CLASSIFICATIONS FOR NASSAU COUNTY, FLORIDA, PREPARED BY THE FLORIDA DEPARTMENT OF TRANSPORTATION.

WHEREAS, the U.S. Census Bureau revised the Urban Areas based on population counts from the 2020 decennial census; and

WHEREAS, the Florida Department of Transportation prepared the Adjusted Urban Area Boundaries, which adjust the Census Urban Areas to be more consistent with transportation planning needs; and

WHEREAS, the Florida Department of Transportation reviewed and updated the functional classification of roadways in conjunction with the Adjusted Urban Area Boundaries; and


WHEREAS, Nassau County has reviewed and approves the Adjusted Urban Area Boundaries and Functional Classifications map for Nassau County.

NOW THEREFORE, BE IT RESOLVED BY THE BOARD OF COUNTY COMMISSIONERS OF NASSAU COUNTY, FLORIDA, ON THIS 14th DAY OF October 2024 AS FOLLOWS:

Section I: The Nassau County approves the Chairman's signature of the Adjusted Urban Area Boundary and Functional Classification map for Nassau County, Florida.


Section II: This Resolution shall take effect upon adoption.

BOARD OF COUNTY COMMISSIONERS
NASSAU COUNTY, FLORIDA




JOHN F. MARTIN
Is: Chairman

ATTEST AS TO CHAIRMAN'S
Attorney: SIGNATURE:



JOHN A. CRAWFORD

Approved as to form by the Nassau County



for DENISE C. MAY

Nassau County



Legend

- Major Off-System Road
- Principal Arterial-Interstate RURAL
- Principal Arterial-Expressway RURAL
- Principal Arterial-Other RURAL
- Minor Arterial RURAL
- Major Collector RURAL
- Minor Collector RURAL
- Local RURAL
- Principal Arterial-Interstate URBAN
- Principal Arterial-Freeway and Expressway URBAN
- Principal Arterial-Other URBAN
- Minor Arterial URBAN
- Major Collector URBAN
- Minor Collector URBAN
- Minor Collector (Fed Aid) URBAN
- Local URBAN
- County Boundary
- Water Body
- Urban Area

Data Sources:

1. FDOT Roadway Characteristics Inventory
2. U.S. Census

[Signature]
Nassau County

Florida Department of Transportation
Federal Highway Administration

0 6.5 Miles

FDOT

2020 URBAN AREA BOUNDARY AND FUNCTIONAL CLASSIFICATION